

Track: villararzubispo_lapobleta_layesa_alpuente_titaguas_chelva_losa_villararzubispo.gpx

These speeds are average for = BYC

IBP index reliability= B

IBP = 99 BYC

Total length	97.37 Km
Analyzed distance	97.37 Km
Lineal distance	0.03 Km

Accumulated climb	1615.2 m
Accumulated descent	1611.6 m
Maximum height	1095.2 m
Minimal height	329.4 m
Climb rate	4.15 %
Descent rate	3.91 %
Positive climb difference per km	16.59 m
Negative descent difference per km	16.55 m

Total time	5:23:47 h
Time in movement	4:04:31 h
Stopped time	1:19:16 h

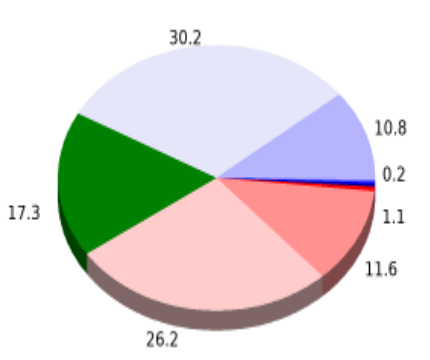
Total speed average	18.04 Km/h
Average speed in movement	23.89 Km/h
Maximum held speed	70.21 Km/h

Max slope filter	~30 %
Min. points separation	~30 m
Number of points	7363 (cad. 13.22 m)
Significant points	2756 (cad. 35.34 m / 37.43 %)
Aberrant points	0 (0 % d. total)

Direction changes per km	9.29
Direction changes >5° per km	3.69
Accumulated straight stretches	41.019 Km
Straight stretches per km	421.27 m
Penalizable slope changes	15
Penalizable slope changes per km	0.154

Find The Best bike routes

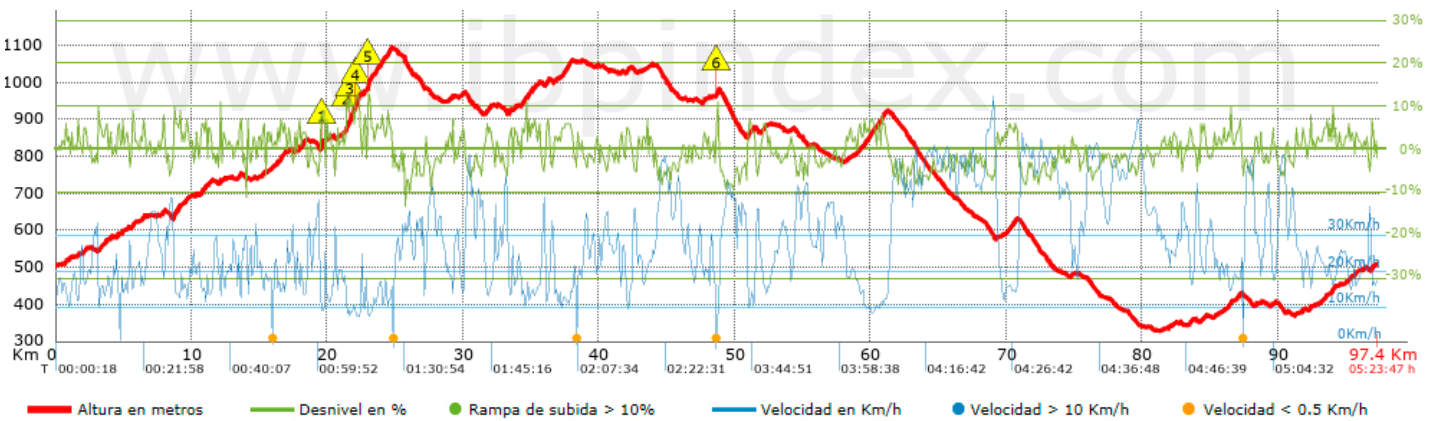


Summary of slopes	Climbs	Distance in km	above the total in %	Speed in	Time h:m:s
	Between 15 and 30%	0	0	0	0:00:00
	Between 10 and 15%	1.114	1.14	9.9	0:06:45
	Between 5 and 10%	11.564	11.88	14.41	0:48:08
	Between 1 and 5%	26.2	26.91	19.17	1:21:59
	Total :	38.879	39.93	17.04	2:16:52
	Plain				
	Difference of 1%	17.284	17.75	25.29	0:41:00
	Breakdown descents				
	Between 1 and 5%	30.164	30.98	35.57	0:50:53
	Between 5 and 10%	10.845	11.14	44.27	0:14:42
Between 10 and 15%	0.197	0.2	11.1	0:01:04	
Between 15 and 30%	0	0	0	0:00:00	
Total :	41.206	42.32	37.09	1:06:39	
Total track :	97.37	100 %	23.89	4:04:31	





Track: villararzbispo_lapobleta_layesa_alpuente_titaguas_chelva_losa_villararzbispo.gpx

These speeds are average for = BYC

IBP index reliability= B

IBP = 99 BYC


Steep slopes > 10%

Steep slope	Slipage point	Average slope	Interval
	21.407	11 %	130 m
	21.64	11 %	166 m
	22.048	11 %	270 m
	22.954	11 %	173 m

High altitude parameters, data above

Altitude	Distance m	% of total	Time in movement	Speed	Stopped time	Total time	Speed
	Total : 0 Km	--- %	--- h	--- Km/h	--- h	--- h	--- Km/h

Stops

Distance	Stopped time	Altitude	Elapsed time	Last stop elapsed time	Last stop distance
15.917	0:02:03	768	0:48:30	0:48:30	15.917
24.828	0:05:09	1093	1:23:55	0:35:25	8.911
38.319	0:01:50	1057	2:05:25	0:41:30	13.491
48.614	1:07:02 > 10´	964	2:31:38	0:26:13	10.295
87.395	0:03:12	431	4:57:19	2:25:41	38.781
Total : 1:19:16 h					