

Track: jerica_benafer_pinamontalgrao_ventaaire_pueblaarenoso_barracas_toras-track.gpx

These speeds are average for = BYC

IBP index reliability= A

IBP = 96 BYC

Total length	102.62 Km
Analyzed distance	102.62 Km
Lineal distance	0.03 Km

Accumulated climb	1485.4 m
Accumulated descent	1444.8 m
Maximum height	1043 m
Minimal height	483.8 m
Climb rate	3.95 %
Descent rate	3.88 %
Positive climb difference per km	14.47 m
Negative descent difference per km	14.08 m

Total time	6:38:13 h
Time in movement	4:42:09 h
Stopped time	1:56:04 h

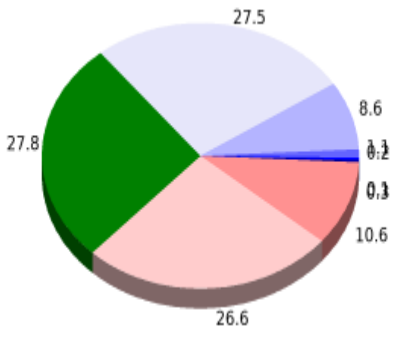
Total speed average	15.46 Km/h
Average speed in movement	21.82 Km/h
Maximum held speed	51.04 Km/h

Max slope filter	~30 %
Min. points separation	~30 m
Number of points	4339 (cad. 23.65 m)
Significant points	2322 (cad. 44.21 m / 53.51 %)
Aberrant points	2 (0.05 % d. total)

Direction changes per km	7.49
Direction changes >5° per km	3.93
Accumulated straight stretches	42.849 Km
Straight stretches per km	417.55 m
Penalizable slope changes	12
Penalizable slope changes per km	0.117

Find The Best bike routes

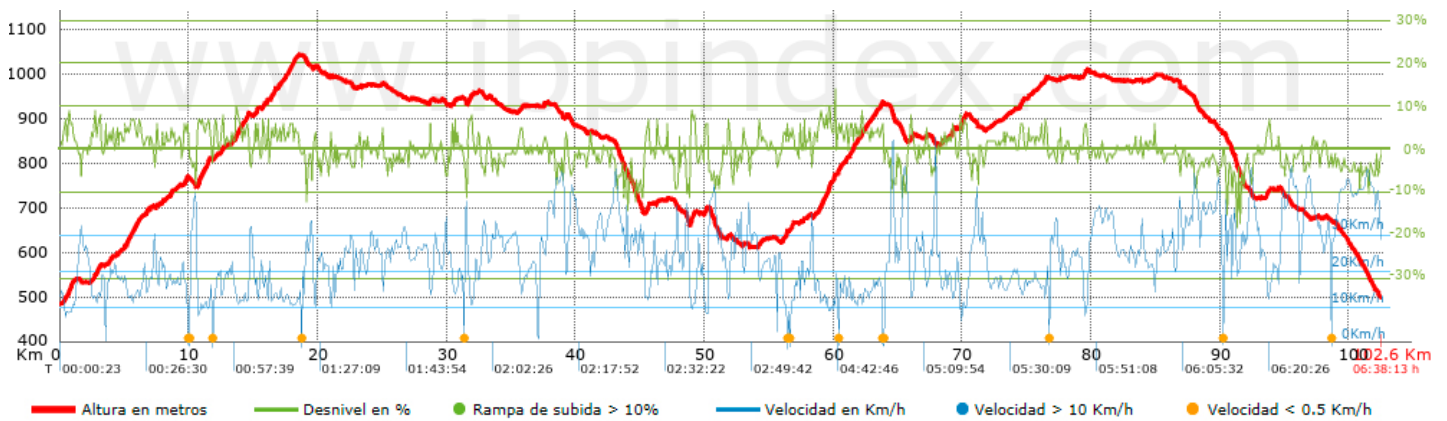
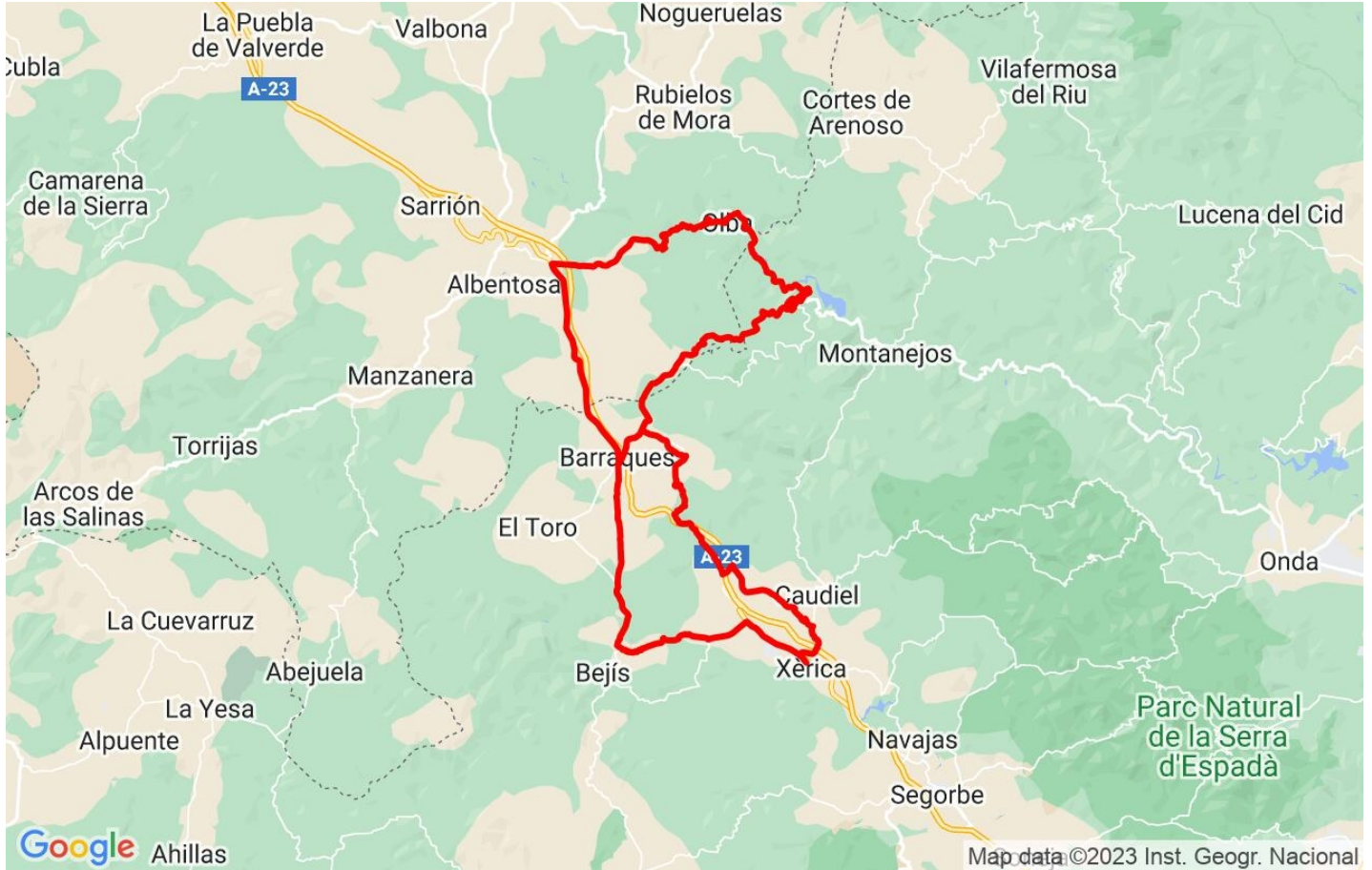


Summary of slopes	Climbs	Distance in km	above the total in %	Speed in	Time h:m:s	
	Between 15 and 30%	0.052	0.05	0	0:00:00	
	Between 10 and 15%	0.29	0.28	10.77	0:01:37	
	Between 5 and 10%	10.635	10.36	13.31	0:47:56	
	Between 1 and 5%	26.61	25.93	17.12	1:33:14	
	Total :	37.587	36.63	15.79	2:22:47	
	Plain					
	Difference of 1%	27.78	27.07	24.71	1:07:27	
	Breakdown descents					
	Between 1 and 5%	27.491	26.79	30.38	0:54:18	
	Between 5 and 10%	8.56	8.34	33.83	0:15:11	
Between 10 and 15%	1.05	1.02	30.99	0:02:02		
Between 15 and 30%	0.153	0.15	22.98	0:00:24		
Total :	37.255	36.3	31.08	1:11:55		
Total track :	102.62	100 %	21.82	4:42:09		

Track: jerica_benafer_pinamontalgrao_ventaaire_pueblaarenoso_barracas_toras-track.gpx

These speeds are average for = BYC

IBP index reliability= A

IBP = 96 BYC


High altitude parameters, data above

Altitude	Distance m	% of total	Time in movement	Speed	Stopped time	Total time	Speed
	Total : 0 Km	--- %	--- h	--- Km/h	--- h	--- h	--- Km/h

Stops

Distance	Stopped time	Altitude	Elapsed time	Last stop elapsed time	Last stop distance
9.928	0:04:20	768	0:36:05	0:36:05	9.928
11.837	0:04:44	809	0:47:30	0:11:25	1.909
18.672	0:04:41	1042	1:18:07	0:30:37	6.835
56.388	1:23:44 > 10´	637	2:57:43	1:39:36	37.716
56.584	0:05:16	647	4:22:11	1:24:28	0.196
60.354	0:01:50	776	4:42:46	0:20:35	3.77
63.849	0:04:59	934	4:58:00	0:15:14	3.494
76.734	0:02:01	992	5:39:42	0:41:42	12.885
90.187	0:01:29	867	6:11:00	0:31:18	13.453
98.6	0:03:00	672	6:29:18	0:18:18	8.413
Total : 1:56:04 h					